




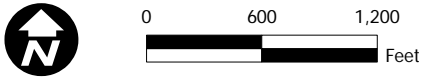


Legend

-  Stream
-  Building/Structure
-  Shepherd Creek Watershed Boundary
-  Paved/Covered Surface
-  Eligible Properties



United States
Environmental
Protection Agency

**Shepherd Creek
Watershed Area for
Mt. Airy Rain Catchers Project,
EPA STREAMS Task Order 8
Tetra Tech Project G9020.0008
April 2007**



Project Supported by **STREAMS** - Scientific, Technical, Research, Engineering, and Modeling Support